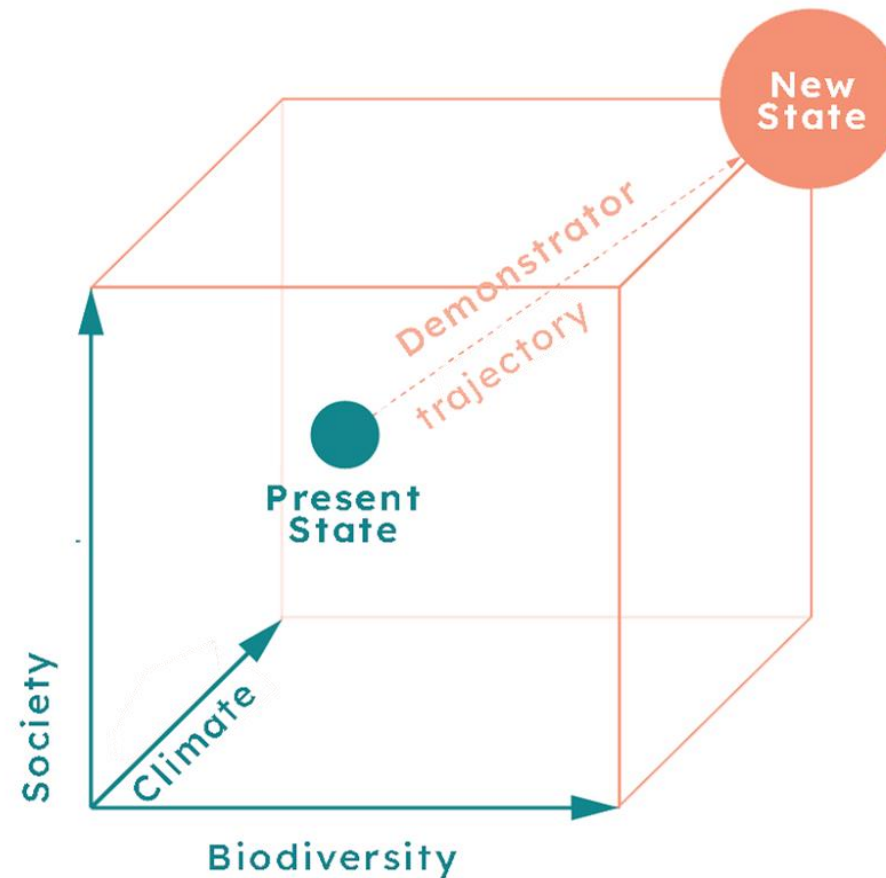




Quel estuaire pour demain ? (2030 – 2050)



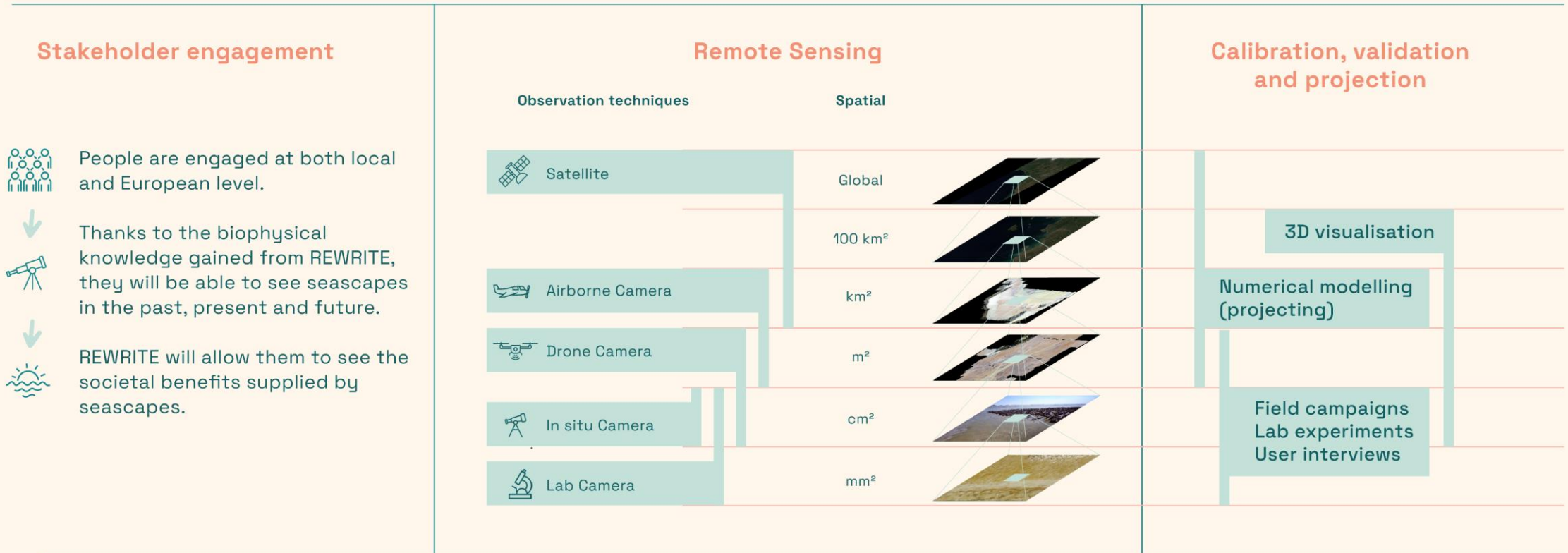
- Resilient
- Fonctionnel
- Sûr
- (Re)Connecté
- Equitable
- Durable
- Solutions d'adaptation
- ...



Actions !

Restauration/Conservation/Amenagements

Modelling, Remote sensing and stakeholder engagement are used to map ecosystem services from local to global scale.



Bringing research closer to society

Rewilding European Shorelines and Beyond

We promote the adaptation of the innovative conservation approach of 'rewilding' as a nature-based solution to restore Europe's intertidal areas, addressing the biodiversity and climate crisis.



PROJECT NAME

REWRITE REWILDING AND RESTORATION OF INTERTIDAL SEDIMENT ECOSYSTEMS FOR CARBON SEQUESTRATION, CLIMATE ADAPTATION AND BIODIVERSITY SUPPORT

PROJECT NUMBER

101081357

START DATE

1 October 2023

END DATE

30 September 2028

TOTAL COST

€ 7 932 116,73

COORDINATED BY

NANTES UNIVERSITÉ
Vona Meleder
Project Coordinator

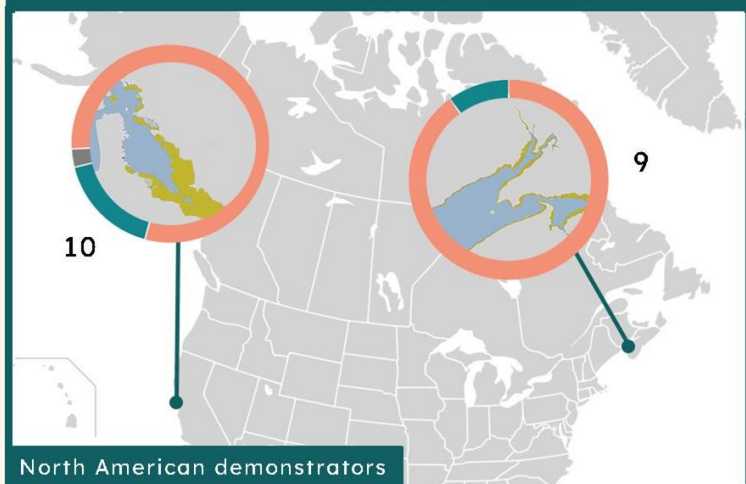
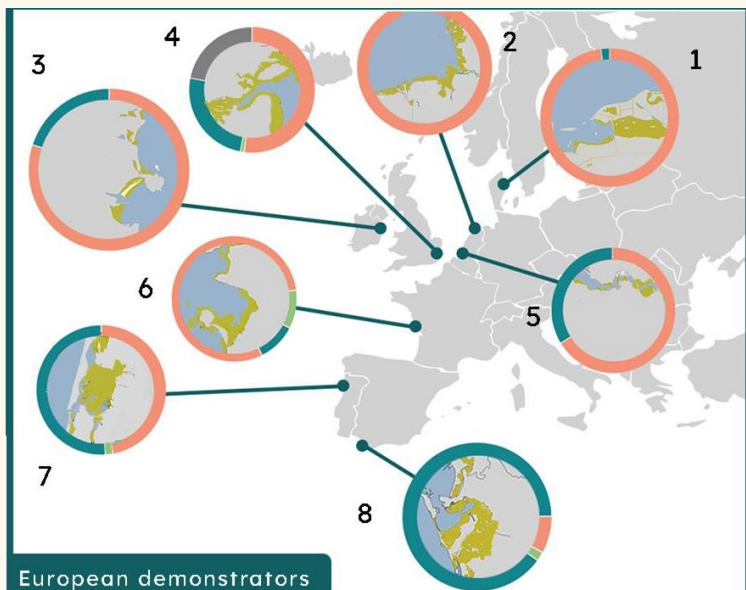


Vasières littorales

- > 10 000 km² en Europe
- Trois habitats clés :

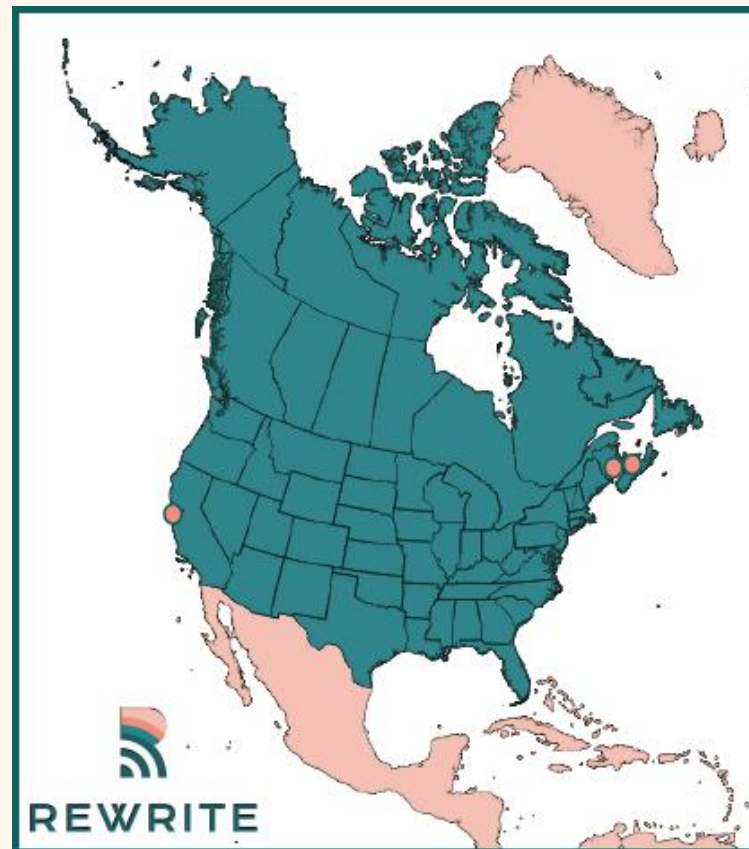


10 DM, 25 partenaires, > 80 personnes



- Gradient climatique
- Différentes reconnaissance (UNESCO à labelisation National)

- Différents états: Urbanisé, restauré (re-ensauvagé), abandonné
- Différent niveau d'engagement





REWRITE



@REWRITE Project EU

rewriteproject.eu



Vona.meleder@univ-nantes.fr